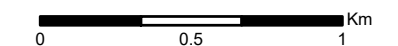


310000



- Legend**
- Application Boundary
 - Photo-panorama and Cumulative Wireline (90° HFOV)

© Crown Copyright 2022. All rights reserved.
Ordnance Survey Licence 0100031673.



Rev	Date	By	Comment
B	24/06/2022	IM	Second Issue.
A	25/05/2022	MAL	First Issue.



Harestanes South Windfarm Extension
Figure B6a: Viewpoint 9 - A7020 Chapel Wood

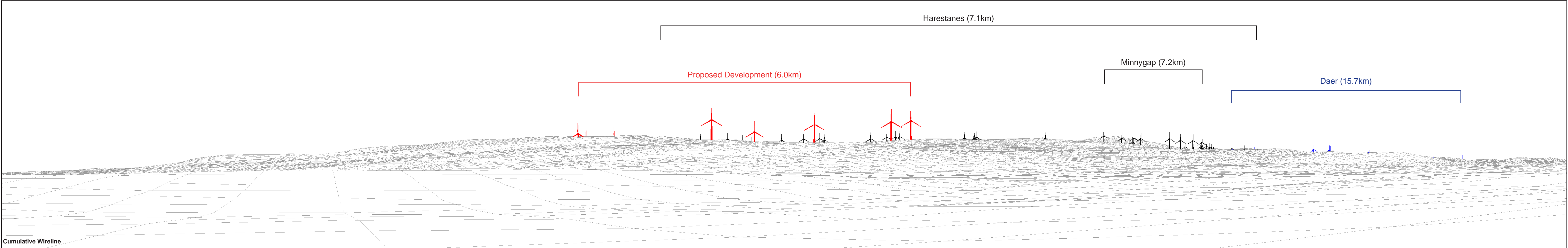
Drg No	HARESTANES_WSP_I_231
Rev	A
Date	6/24/2022
Scale	1:25,000 @ A3

310000



Existing View

This image provides landscape and visual context only



Cumulative Wireline

Viewpoint OS Grid Reference: 308132, 590291	Horizontal Field of View: 90° (cylindrical projection)	Photographic Equipment: Nikon D750, 50mm Lens	Paper Size: 841 x 297mm
Eye Level: 88.5m	Nearest Turbine: 6.04km	Date and Time Taken: 08/08/2020, 13:39	Image Size: 820 x 130mm
Direction of View: 297°(centre of windfarm)	Principal Viewing Distance: 812.5mm	Camera Height: 1.5m AGL	


Legend:	
■ Proposed Development	■ Application Windfarms
■ Operational Windfarms	

Figure B6b
Viewpoint 9: B7020 Chapel Wood
Harestanes South Windfarm Extension



Existing View

This image provides landscape and visual context only



Cumulative Wireline

Viewpoint OS Grid Reference: 308132, 590291	Horizontal Field of View: 90° (cylindrical projection)	Photographic Equipment: Nikon D750, 50mm Lens	Paper Size: 841 x 297mm
Eye Level: 88.5m	Nearest Turbine: 6.04km	Date and Time Taken: 08/08/2020, 13:39	Image Size: 820 x 130mm
Direction of View: 027°	Principal Viewing Distance: 812.5mm	Camera Height: 1.5m AGL	

Legend:
 Application Windfarms

Figure B6c
 Viewpoint 9: B7020 Chapel Wood
Harestanes South Windfarm Extension